PROPOSED CIRCULATION PLAN FOR ANEKAL LOCAL PLANNING AREA

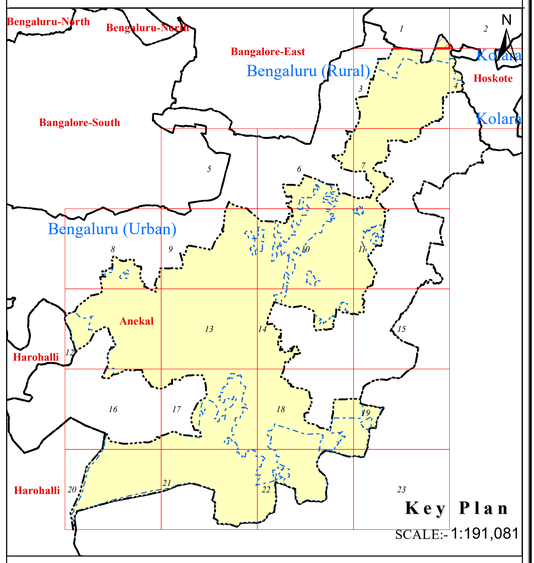

SCALE:- 1:191,081

INDEX

LPA Boundary	National Highway
District Boundary	State Highway
Taluk Boundary	Major District Road
Municipal Boundary	Village Roads
Conurbation Boundary	Railway Lines
Village Boundary	Existing Roads
Survey Boundary	Existing Roads To Be Widened
Electric Power Lines	Proposed Roads
Nala/Canal/River	STRR
Tank	ITRR
Hillocks	IRR
Existing Devlopments	Radial Roads
Forest	

N W E S

0 175 350 700 1,050 1,400 Meters

Government of Karnataka
Anekal
Planning Authority

Member Secretary
Anekal
Planning Authority

Chairman
Anekal
Planning Authority

TITLE: PROPOSED CIRCULATION MAP

SCALE: 1:10,000

GRID No. : 1

GREATER BENGALURU AUTHORITY

Bangalore-East

Bengaluru (Urban)

Hoskote

Bengaluru (Rural)

STRRA PLANNING AUTHORITY

HOSAKOTE PLANNING AUTHORITY

HOSAKOTE PLANNING AUTHORITY

Anekal

BENGALURU DEVELOPMENT AUTHORITY

Janthagondanahalli

Nagen Agrahara

Seeganaikanahalli

Madappanahalli

PROPOSED CIRCULATION PLAN FOR ANEKAL LOCAL PLANNING AREA

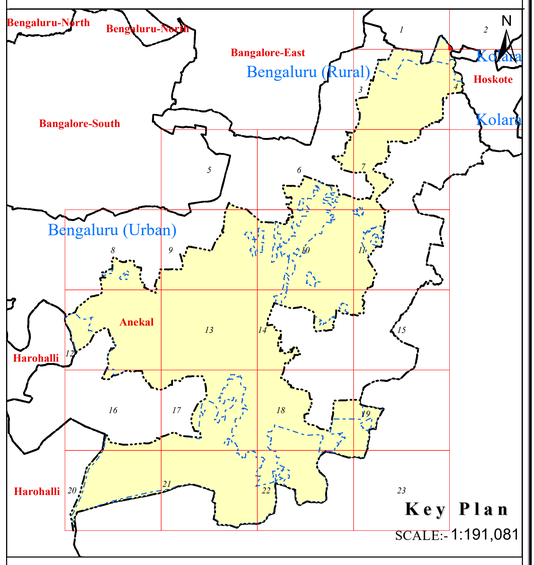

INDEX

LPA Boundary	National Highway
District Boundary	State Highway
Taluk Boundary	Major District Road
Municipal Boundary	Village Roads
Conurbation Boundary	Railway Lines
Village Boundary	Existing Roads
Survey Boundary	Existing Roads To Be Widened
Electric Power Lines	Proposed Roads
Nala/Canal/River	STRR
Tank	ITRR
Hillocks	IRR
Existing Devlopments	Radial Roads
Forest	

N W E S

0 175 350 700 1,050 1,400 Meters

Government of Karnataka
Anekal
Planning Authority

Member Secretary
Anekal
Planning Authority

Chairman
Anekal
Planning Authority

TITLE		
	PROPOSED CIRCULATION MAP	SCALE: 1:10,000
		GRID No. : 2

STRRA PLANNING AUTHORITY

HOSAKOTE PLANNING AUTHORITY

Hoskote

Bengaluru (Rural)

STRRA PLANNING AUTHORITY

Kolara

Malur

STRRA PLANNING AUTHORITY

Anekal

PROPOSED CIRCULATION PLAN FOR ANEKAL LOCAL PLANNING AREA

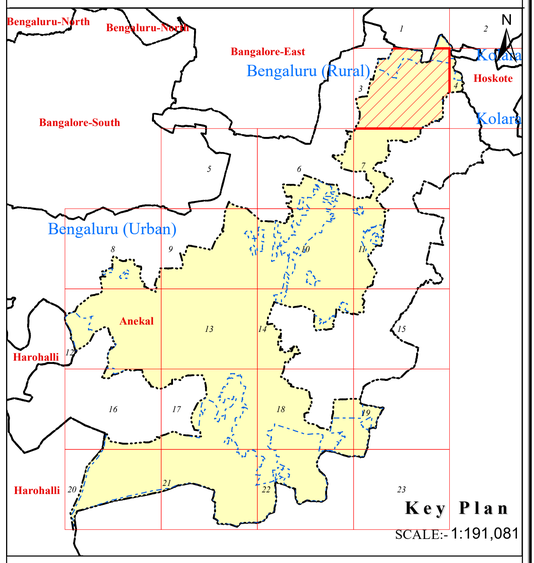

INDEX

LPA Boundary	National Highway
District Boundary	State Highway
Taluk Boundary	Major District Road
Municipal Boundary	Village Roads
Conurbation Boundary	Railway Lines
Village Boundary	Existing Roads
Survey Boundary	Existing Roads To Be Widened
Electric Power Lines	Proposed Roads
Nala/Canal/River	STRR
Tank	ITRR
Hillocks	IRR
Existing Devlopments	Radial Roads
Forest	

N
W E
S

0 175 350 700 1,050 1,400 Meters

Government of Karnataka
Anekal
Planning Authority

Member Secretary
Anekal
Planning Authority

Chairman
Anekal
Planning Authority

TITLE		
	PROPOSED CIRCULATION MAP	SCALE: 1:10,000
		GRID No. : 3

PROPOSED CIRCULATION PLAN FOR ANEKAL LOCAL PLANNING AREA

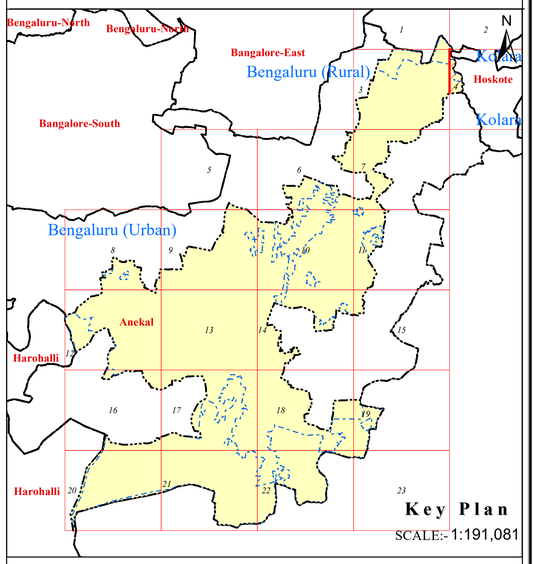

INDEX

LPA Boundary	National Highway
District Boundary	State Highway
Taluk Boundary	Major District Road
Municipal Boundary	Village Roads
Conurbation Boundary	Railway Lines
Village Boundary	Existing Roads
Survey Boundary	Existing Roads To Be Widened
Electric Power Lines	Proposed Roads
Nala/Canal/River	STRR
Tank	ITRR
Hillocks	IRR
Existing Devlopments	Radial Roads
Forest	

N
W E
S

0 175 350 700 1,050 1,400 Meters

Government of Karnataka
Anekal
Planning Authority

Member Secretary
Anekal
Planning Authority

Chairman
Anekal
Planning Authority

TITLE		
	PROPOSED CIRCULATION MAP	SCALE: 1:10,000
		GRID No. : 4

PROPOSED CIRCULATION PLAN FOR ANEKAL LOCAL PLANNING AREA

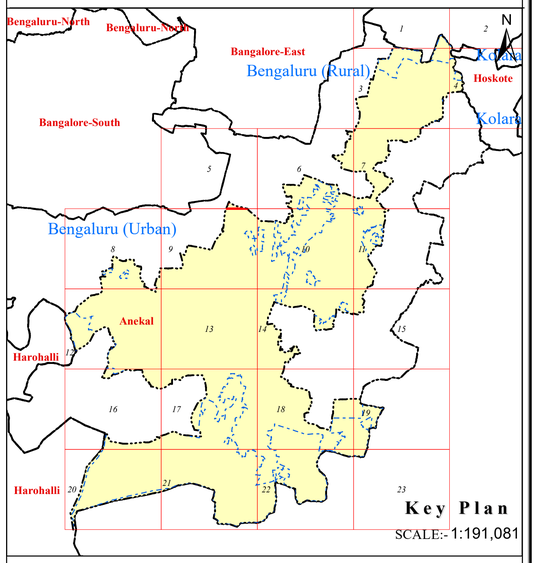

INDEX

LPA Boundary		National Highway	
District Boundary		State Highway	
Taluk Boundary		Major District Road	
Municipal Boundary		Village Roads	
Conurbation Boundary		Railway Lines	
Village Boundary		Existing Roads	
Survey Boundary		Existing Roads To Be Widened	
Electric Power Lines		Proposed Roads	
Nala/Canal/River		STRR	
Tank		ITRR	
Hillocks		IRR	
Existing Devlopments		Radial Roads	
Forest			

N
W E
S

0 175 350 700 1,050 1,400 Meters

Government of Karnataka
Anekal
Planning Authority

Member Secretary
Anekal
Planning Authority

Chairman
Anekal
Planning Authority

TITLE		
	PROPOSED CIRCULATION MAP	SCALE: 1:10,000
		GRID No. : 5

Bangalore-East

BENGALURU DEVELOPMENT AUTHORITY

GREATER BENGALURU AUTHORITY

Bangalore-South

Bengaluru (Urban)

BMICPA PLANNING AUTHORITY

Anekal

BENGALURU DEVELOPMENT AUTHORITY

BENGALURU DEVELOPMENT AUTHORITY

Kammasandra

ANEKAL PLANNING AUTHORITY

PROPOSED CIRCULATION PLAN FOR ANEKAL LOCAL PLANNING AREA

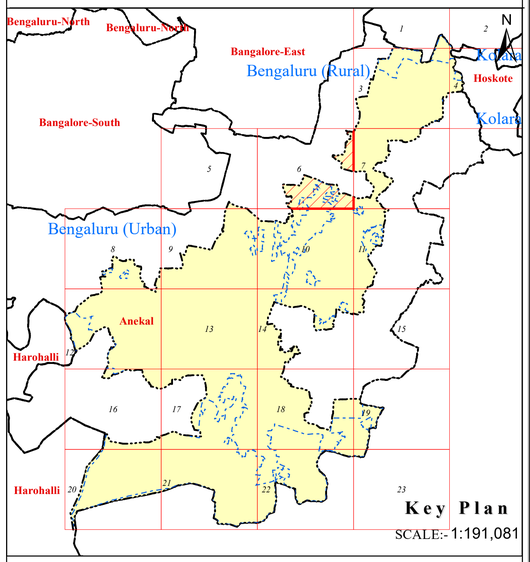

SCALE:- 1:191,081

INDEX

LPA Boundary		National Highway	
District Boundary		State Highway	
Taluk Boundary		Major District Road	
Municipal Boundary		Village Roads	
Conurbation Boundary		Railway Lines	
Village Boundary		Existing Roads	
Survey Boundary		Existing Roads To Be Widened	
Electric Power Lines		Proposed Roads	
Nala/Canal/River		STRR	
Tank		ITRR	
Hillocks		IRR	
Existing Devlopments		Radial Roads	
Forest			

N W E S

0 175 350 700 1,050 1,400 Meters

Government of Karnataka
Anekal
Planning Authority

Member Secretary
Anekal
Planning Authority

Chairman
Anekal
Planning Authority

TITLE		
	PROPOSED CIRCULATION MAP	SCALE: 1:10,000
		GRID No. : 6

Bangalore-East

BENGALURU DEVELOPMENT AUTHORITY

Bengaluru (Urban) Anekal

BENGALURU DEVELOPMENT AUTHORITY

ANEKAL PLANNING AUTHORITY

Yamare

Kadagrahara

Gopasandra

Muthanallur

Narayanaghatta

Chikkathimmasandra

Bikkanahalli

Somanahalli

Sollepura

PROPOSED CIRCULATION PLAN FOR ANEKAL LOCAL PLANNING AREA

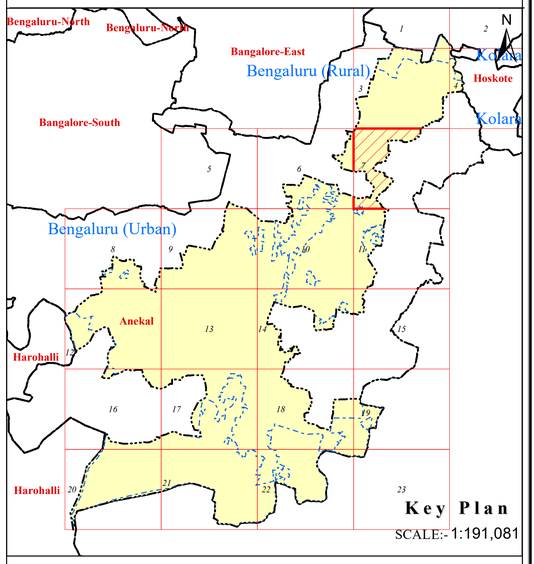

INDEX

LPA Boundary	National Highway
District Boundary	State Highway
Taluk Boundary	Major District Road
Municipal Boundary	Village Roads
Conurbation Boundary	Railway Lines
Village Boundary	Existing Roads
Survey Boundary	Existing Roads To Be Widened
Electric Power Lines	Proposed Roads
Nala/Canal/River	STRR
Tank	ITRR
Hillocks	IRR
Existing Devlopments	Radial Roads
Forest	

N
W E
S

0 175 350 700 1,050 1,400 Meters

Government of Karnataka
Anekal
Planning Authority

Member Secretary
Anekal
Planning Authority

Chairman
Anekal
Planning Authority

TITLE		
	PROPOSED CIRCULATION MAP	SCALE: 1:10,000
		GRID No. : 7

PROPOSED CIRCULATION PLAN FOR ANEKAL LOCAL PLANNING AREA

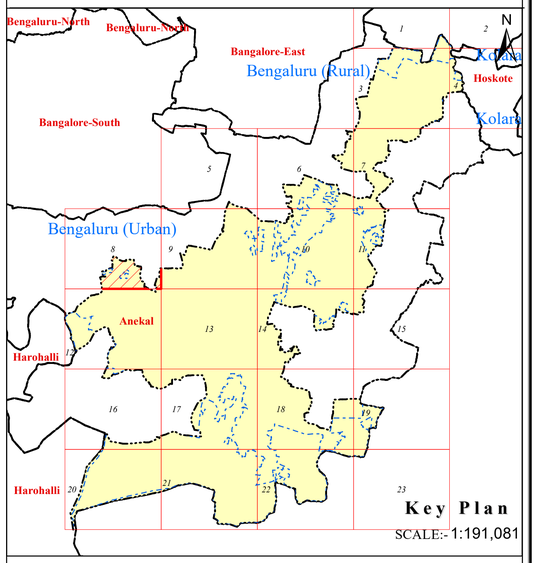

INDEX

LPA Boundary	National Highway
District Boundary	State Highway
Taluk Boundary	Major District Road
Municipal Boundary	Village Roads
Conurbation Boundary	Railway Lines
Village Boundary	Existing Roads
Survey Boundary	Existing Roads To Be Widened
Electric Power Lines	Proposed Roads
Nala/Canal/River	STRR
Tank	ITRR
Hillocks	IRR
Existing Devlopments	Radial Roads
Forest	

N W E S

0 175 350 700 1,050 1,400 Meters

Government of Karnataka
Anekal
Planning Authority

Member Secretary
Anekal
Planning Authority

Chairman
Anekal
Planning Authority

TITLE: PROPOSED CIRCULATION MAP

SCALE: 1:10,000

GRID No. : 8

Bangalore-South

BMICPA PLANNING AUTHORITY

BENGALURU DEVELOPMENT AUTHORITY

BMICPA PLANNING AUTHORITY

Anekal

Bengaluru (Urban)

BENGALURU DEVELOPMENT AUTHORITY

Amani Bidarakere (B)

Koppa

Harapanahalli

Jigani

Bande Nalla Sandra

ANEKAL PLANNING AUTHORITY

PROPOSED CIRCULATION PLAN FOR ANEKAL LOCAL PLANNING AREA

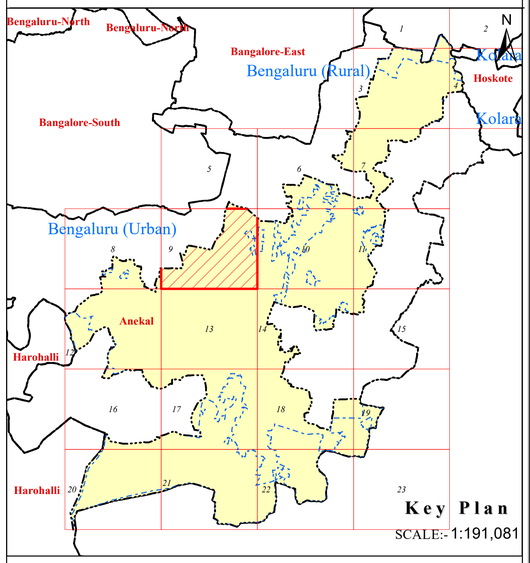

SCALE:- 1:191,081

INDEX

LPA Boundary	National Highway
District Boundary	State Highway
Taluk Boundary	Major District Road
Municipal Boundary	Village Roads
Conurbation Boundary	Railway Lines
Village Boundary	Existing Roads
Survey Boundary	Existing Roads To Be Widened
Electric Power Lines	Proposed Roads
Nala/Canal/River	STRR
Tank	ITRR
Hillocks	IRR
Existing Devlopments	Radial Roads
Forest	

N
W E
S

0 175 350 700 1,050 1,400 Meters

Government of Karnataka
Anekal
Planning Authority

Member Secretary
Anekal
Planning Authority

Chairman
Anekal
Planning Authority

TITLE

PROPOSED CIRCULATION MAP

SCALE: 1:10,000

GRID No. : 9

BENGALURU DEVELOPMENT AUTHORITY

PROPOSED CIRCULATION PLAN FOR ANEKAL LOCAL PLANNING AREA

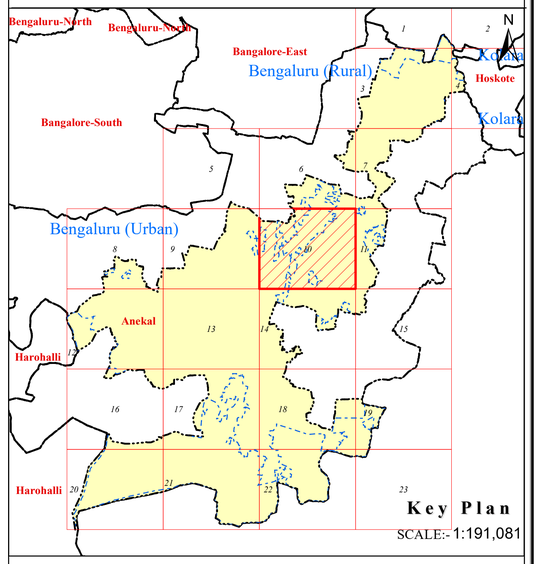

INDEX

LPA Boundary	National Highway
District Boundary	State Highway
Taluk Boundary	Major District Road
Municipal Boundary	Village Roads
Conurbation Boundary	Railway Lines
Village Boundary	Existing Roads
Survey Boundary	Existing Roads To Be Widened
Electric Power Lines	Proposed Roads
Nala/Canal/River	STRR
Tank	ITRR
Hillocks	IRR
Existing Devlopments	Radial Roads
Forest	

N W E S

0 175 350 700 1,050 1,400 Meters

Government of Karnataka
Anekal
Planning Authority

Member Secretary
Anekal
Planning Authority

Chairman
Anekal
Planning Authority

TITLE		
	PROPOSED CIRCULATION MAP	SCALE: 1:10,000
		GRID No. : 10

PROPOSED CIRCULATION PLAN FOR ANEKAL LOCAL PLANNING AREA

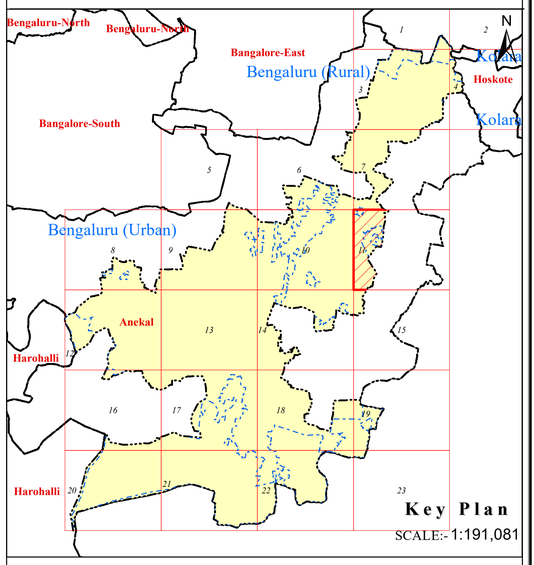

INDEX

LPA Boundary	National Highway
District Boundary	State Highway
Taluk Boundary	Major District Road
Municipal Boundary	Village Roads
Conurbation Boundary	Railway Lines
Village Boundary	Existing Roads
Survey Boundary	Existing Roads To Be Widened
Electric Power Lines	Proposed Roads
Nala/Canal/River	STRR
Tank	ITRR
Hillocks	IRR
Existing Devlopments	Radial Roads
Forest	

N
W E
S

0 175 350 700 1,050 1,400 Meters

Government of Karnataka
Anekal
Planning Authority

Member Secretary
Anekal
Planning Authority

Chairman
Anekal
Planning Authority

TITLE		
	PROPOSED CIRCULATION MAP	SCALE: 1:10,000
		GRID No. : 11

BENGALURU DEVELOPMENT AUTHORITY

Bengaluru (Urban)

ANEKAL PLANNING AUTHORITY

Anekal

Harohalli

Ramanagara

Kalbalu

Bukkasagara

Harapanahalli

Koppa

Bande Nalla Sandra

Jigani

Vaderamanchanahalli

Konasandra

Haragadde

Dyavasandra

Bingipura

Giddenahalli

Bommandahalli

Nosenur

Nosenur Gollahalli

STRRA PLANNING AUTHORITY

PROPOSED CIRCULATION PLAN FOR ANEKAL LOCAL PLANNING AREA

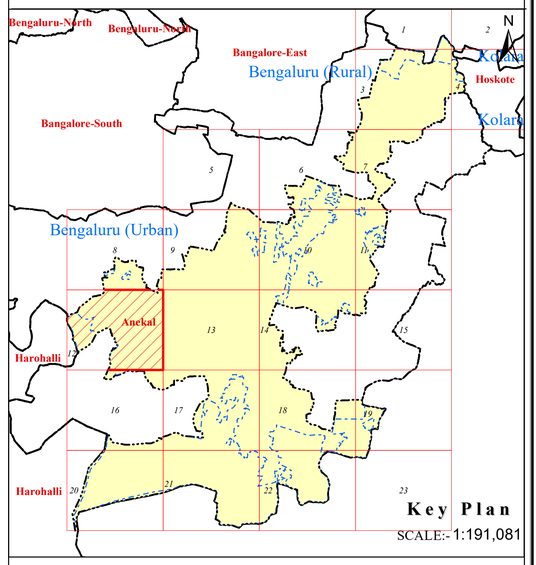

SCALE:- 1:191,081

INDEX

LPA Boundary	National Highway
District Boundary	State Highway
Taluk Boundary	Major District Road
Municipal Boundary	Village Roads
Conurbation Boundary	Railway Lines
Village Boundary	Existing Roads
Survey Boundary	Existing Roads To Be Widened
Electric Power Lines	Proposed Roads
Nala/Canal/River	STRR
Tank	ITRR
Hillocks	IRR
Existing Devlopments	Radial Roads
Forest	

N
W E
S

0 175 350 700 1,050 1,400 Meters

Government of Karnataka
Anekal
Planning Authority

Member Secretary
Anekal
Planning Authority

Chairman
Anekal
Planning Authority

TITLE

PROPOSED CIRCULATION MAP

SCALE: 1:10,000

GRID No. : 12

PROPOSED CIRCULATION PLAN FOR ANEKAL LOCAL PLANNING AREA

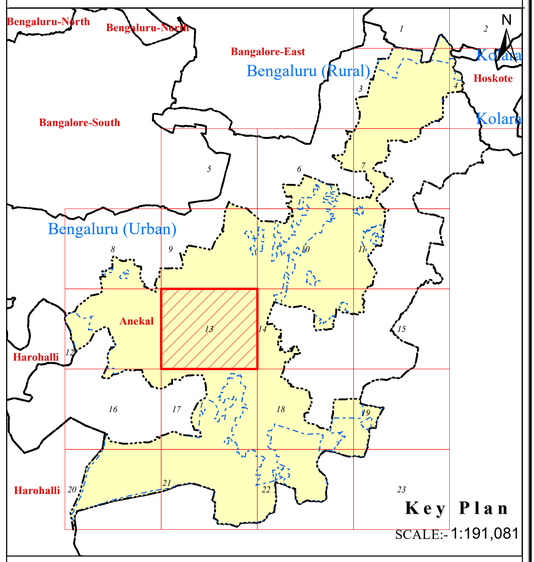

INDEX

LPA Boundary		National Highway	
District Boundary		State Highway	
Taluk Boundary		Major District Road	
Municipal Boundary		Village Roads	
Conurbation Boundary		Railway Lines	
Village Boundary		Existing Roads	
Survey Boundary		Existing Roads To Be Widened	
Electric Power Lines		Proposed Roads	
Nala/Canal/River		STRR	
Tank		ITRR	
Hillocks		IRR	
Existing Devlopments		Radial Roads	
Forest			

N
W E
S

0 175 350 700 1,050 1,400 Meters

Government of Karnataka
Anekal
Planning Authority

Member Secretary
Anekal
Planning Authority

Chairman
Anekal
Planning Authority

TITLE

PROPOSED CIRCULATION MAP

SCALE: 1:10,000

GRID No. : 13

PROPOSED CIRCULATION PLAN FOR ANEKAL LOCAL PLANNING AREA

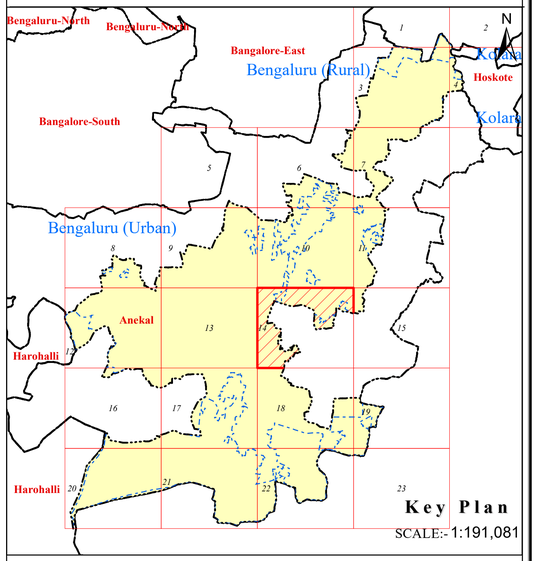

INDEX

LPA Boundary	National Highway
District Boundary	State Highway
Taluk Boundary	Major District Road
Municipal Boundary	Village Roads
Conurbation Boundary	Railway Lines
Village Boundary	Existing Roads
Survey Boundary	Existing Roads To Be Widened
Electric Power Lines	Proposed Roads
Nala/Canal/River	STRR
Tank	ITRR
Hillocks	IRR
Existing Devlopments	Radial Roads
Forest	

N W E S

0 175 350 700 1,050 1,400 Meters

Government of Karnataka
Anekal
Planning Authority

Member Secretary
Anekal
Planning Authority

Chairman
Anekal
Planning Authority

TITLE		
	PROPOSED CIRCULATION MAP	SCALE: 1:10,000
		GRID No. : 14

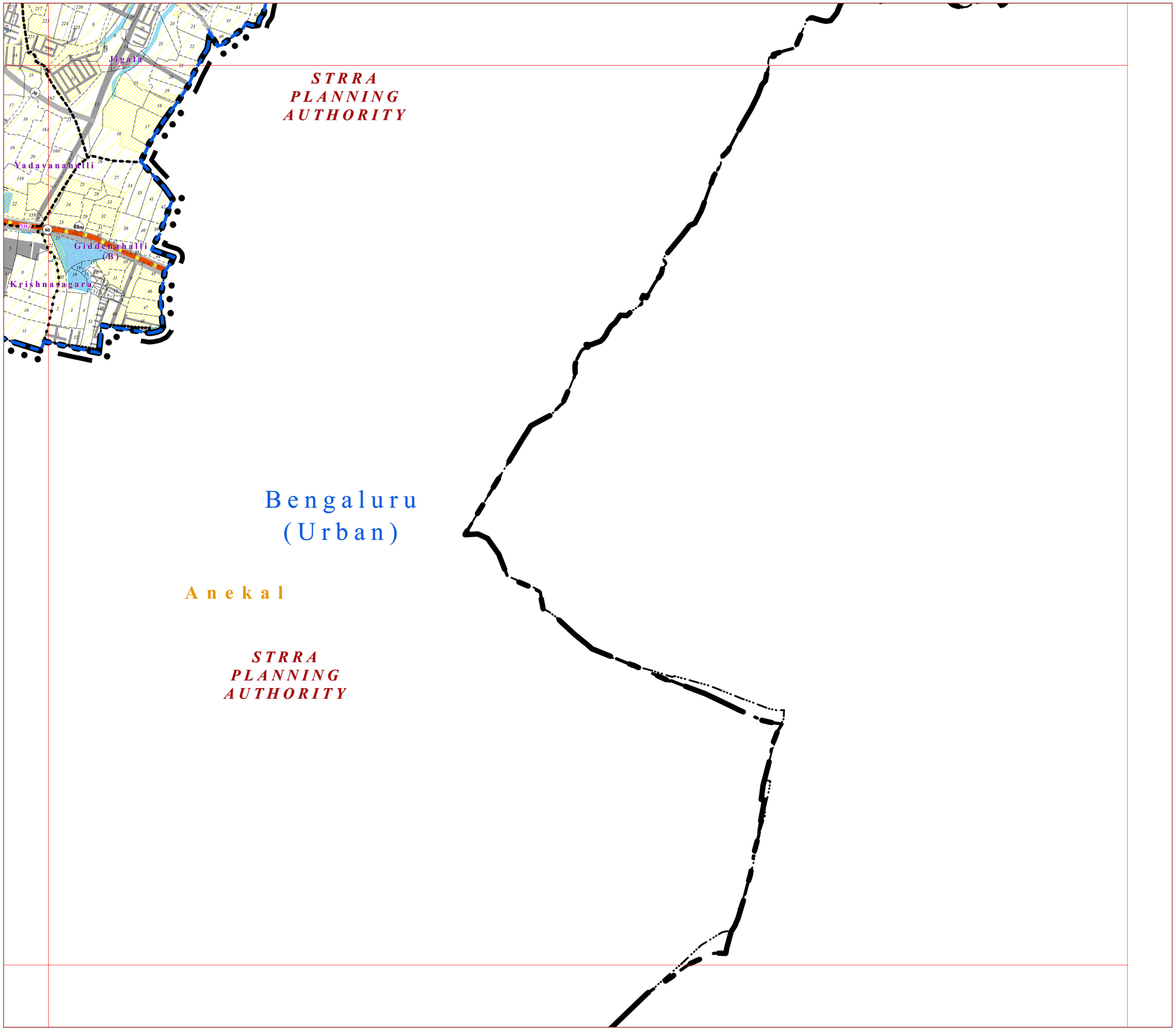

PROPOSED CIRCULATION PLAN FOR ANEKAL LOCAL PLANNING AREA

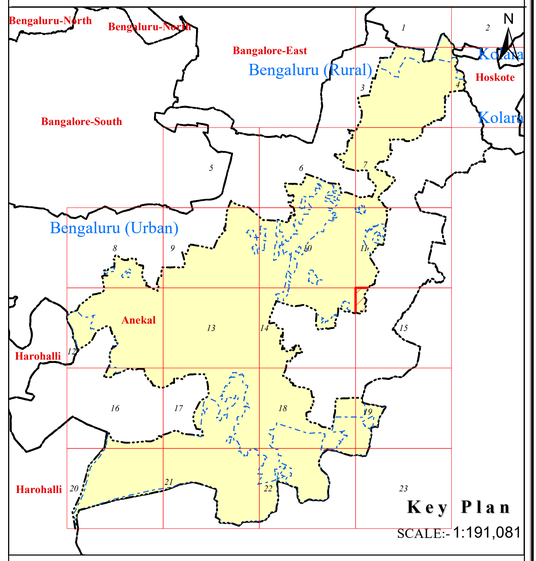

INDEX

LPA Boundary		National Highway	
District Boundary		State Highway	
Taluk Boundary		Major District Road	
Municipal Boundary		Village Roads	
Conurbation Boundary		Railway Lines	
Village Boundary		Existing Roads	
Survey Boundary		Existing Roads To Be Widened	
Electric Power Lines		Proposed Roads	
Nala/Canal/River		STRR	
Tank		ITRR	
Hillocks		IRR	
Existing Devlopments		Radial Roads	
Forest			

N
W E
S

0 175 350 700 1,050 1,400 Meters

Government of Karnataka
Anekal
Planning Authority

Member Secretary
Anekal
Planning Authority

Chairman
Anekal
Planning Authority

TITLE		
	PROPOSED CIRCULATION MAP	SCALE: 1:10,000
		GRID No. : 15

PROPOSED CIRCULATION PLAN FOR ANEKAL LOCAL PLANNING AREA

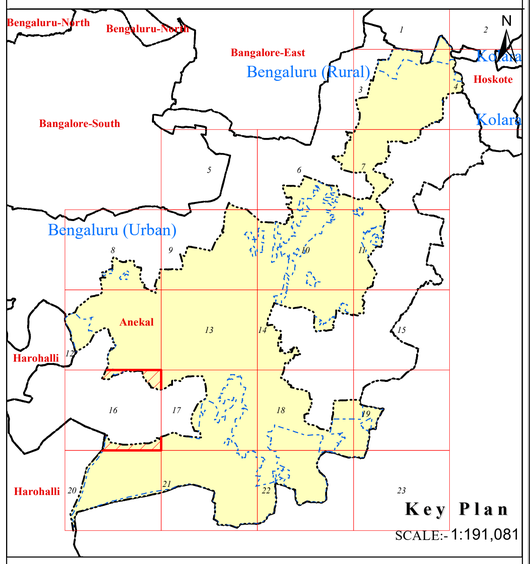

INDEX

LPA Boundary	National Highway
District Boundary	State Highway
Taluk Boundary	Major District Road
Municipal Boundary	Village Roads
Conurbation Boundary	Railway Lines
Village Boundary	Existing Roads
Survey Boundary	Existing Roads To Be Widened
Electric Power Lines	Proposed Roads
Nala/Canal/River	STRR
Tank	ITRR
Hillocks	IRR
Existing Devlopments	Radial Roads
Forest	

N
W E
S

0 175 350 700 1,050 1,400 Meters

Government of Karnataka
Anekal
Planning Authority

Member Secretary
Anekal
Planning Authority

Chairman
Anekal
Planning Authority

TITLE

PROPOSED CIRCULATION MAP

SCALE: 1:10,000

GRID No. : 16

Bengaluru (Urban)

STRRA PLANNING AUTHORITY

I.Bangipura

Giddenahalli

Bommandahalli

ANEKAL PLANNING AUTHORITY

Nosenur

Nosenur Gollahalli

Anekal

Ramanagara

Harohalli

STRRA PLANNING AUTHORITY

Thammanaikanahalli

ANEKAL PLANNING AUTHORITY

STRRA PLANNING AUTHORITY

Chikka Hosahalli

PROPOSED CIRCULATION PLAN FOR ANEKAL LOCAL PLANNING AREA

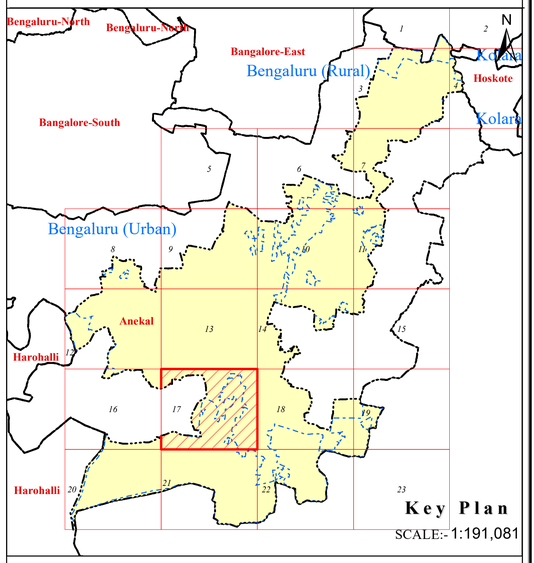

INDEX

LPA Boundary	National Highway
District Boundary	State Highway
Taluk Boundary	Major District Road
Municipal Boundary	Village Roads
Conurbation Boundary	Railway Lines
Village Boundary	Existing Roads
Survey Boundary	Existing Roads To Be Widened
Electric Power Lines	Proposed Roads
Nala/Canal/River	STRR
Tank	ITRR
Hillocks	IRR
Existing Devlopments	Radial Roads
Forest	

N W E S

0 175 350 700 1,050 1,400 Meters

Government of Karnataka
Anekal
Planning Authority

Member Secretary
Anekal
Planning Authority

Chairman
Anekal
Planning Authority

TITLE		
	PROPOSED CIRCULATION MAP	SCALE: 1:10,000
		GRID No. : 17

STRRA PLANNING AUTHORITY

ANEKAL PLANNING AUTHORITY

ANEKAL PLANNING AUTHORITY

PROPOSED CIRCULATION PLAN FOR ANEKAL LOCAL PLANNING AREA

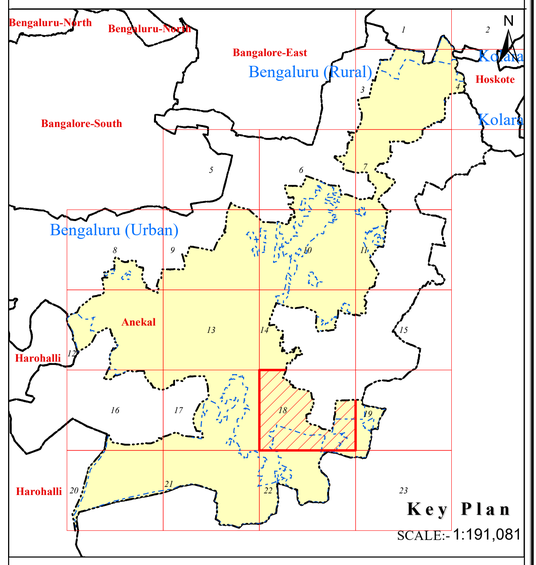

Key Plan

SCALE:- 1:191,081

INDEX

LPA Boundary	National Highway
District Boundary	State Highway
Taluk Boundary	Major District Road
Municipal Boundary	Village Roads
Conurbation Boundary	Railway Lines
Village Boundary	Existing Roads
Survey Boundary	Existing Roads To Be Widened
Electric Power Lines	Proposed Roads
Nala/Canal/River	STRR
Tank	ITRR
Hillocks	IRR
Existing Devlopments	Radial Roads
Forest	

N W E S

0 175 350 700 1,050 1,400 Meters

Government of Karnataka
Anekal
Planning Authority

Member Secretary
Anekal
Planning Authority

Chairman
Anekal
Planning Authority

TITLE: PROPOSED CIRCULATION MAP

SCALE: 1:10,000

GRID No. : 18

Bengaluru
(Urban)

STRRA
PLANNING
AUTHORITY

Anekal

Hanekallu

Maranaikanahalli

Samandur

VR

Madivalam

PROPOSED CIRCULATION PLAN FOR ANEKAL LOCAL PLANNING AREA

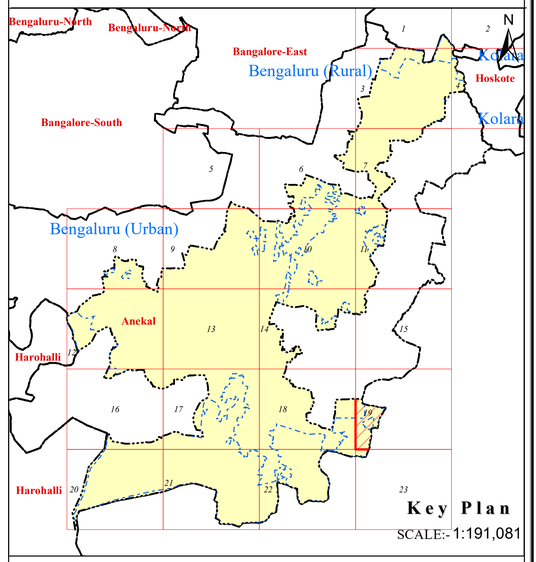

SCALE:- 1:191,081

INDEX

LPA Boundary	National Highway
District Boundary	State Highway
Taluk Boundary	Major District Road
Municipal Boundary	Village Roads
Conurbation Boundary	Railway Lines
Village Boundary	Existing Roads
Survey Boundary	Existing Roads To Be Widened
Electric Power Lines	Proposed Roads
Nala/Canal/River	STRR
Tank	ITRR
Hillocks	IRR
Existing Devlopments	Radial Roads
Forest	

N
W E
S

0 175 350 700 1,050 1,400 Meters

Government of Karnataka
Anekal
Planning Authority

Member Secretary
Anekal
Planning Authority

Chairman
Anekal
Planning Authority

TITLE		
	PROPOSED CIRCULATION MAP	SCALE: 1:10,000
		GRID No. : 19

PROPOSED CIRCULATION PLAN FOR ANEKAL LOCAL PLANNING AREA

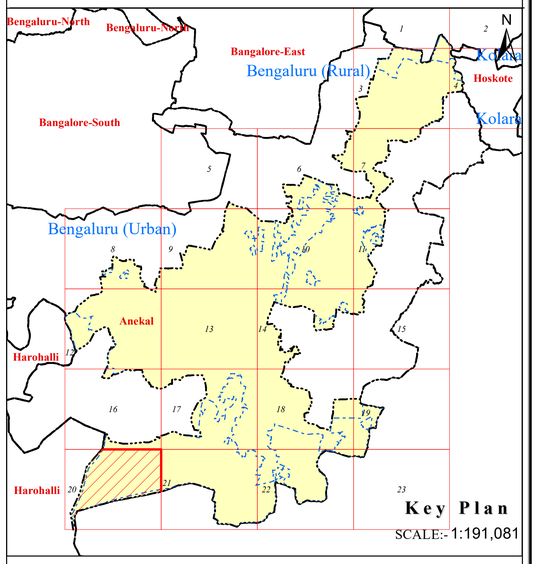

SCALE:- 1:191,081

INDEX

LPA Boundary	National Highway
District Boundary	State Highway
Taluk Boundary	Major District Road
Municipal Boundary	Village Roads
Conurbation Boundary	Railway Lines
Village Boundary	Existing Roads
Survey Boundary	Existing Roads To Be Widened
Electric Power Lines	Proposed Roads
Nala/Canal/River	STRR
Tank	ITRR
Hillocks	IRR
Existing Devlopments	Radial Roads
Forest	

N
W E
S

0 175 350 700 1,050 1,400 Meters

Government of Karnataka
Anekal
Planning Authority

Member Secretary
Anekal
Planning Authority

Chairman
Anekal
Planning Authority

TITLE		
	PROPOSED CIRCULATION MAP	SCALE: 1:10,000
		GRID No. : 20

PROPOSED CIRCULATION PLAN FOR ANEKAL LOCAL PLANNING AREA

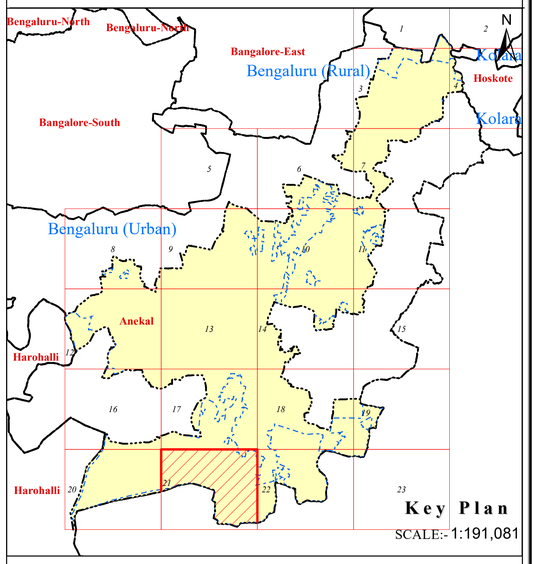

INDEX

LPA Boundary	National Highway
District Boundary	State Highway
Taluk Boundary	Major District Road
Municipal Boundary	Village Roads
Conurbation Boundary	Railway Lines
Village Boundary	Existing Roads
Survey Boundary	Existing Roads To Be Widened
Electric Power Lines	Proposed Roads
Nala/Canal/River	STRR
Tank	ITRR
Hillocks	IRR
Existing Devlopments	Radial Roads
Forest	

N W E S

0 175 350 700 1,050 1,400 Meters

Government of Karnataka
Anekal
Planning Authority

Member Secretary
Anekal
Planning Authority

Chairman
Anekal
Planning Authority

TITLE		
	PROPOSED CIRCULATION MAP	SCALE: 1:10,000
		GRID No. : 21

PROPOSED CIRCULATION PLAN FOR ANEKAL LOCAL PLANNING AREA

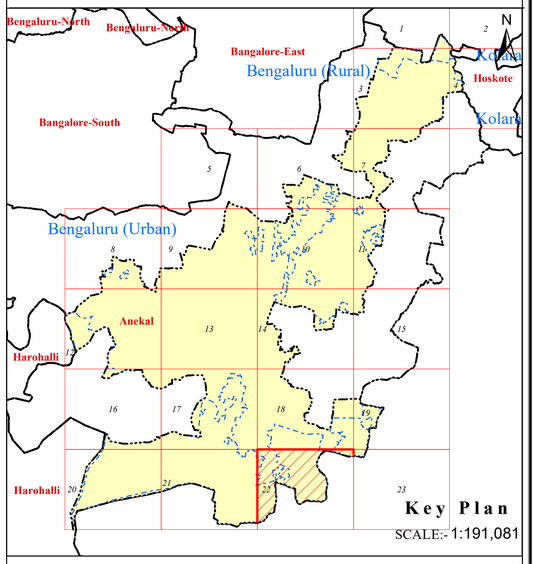

INDEX

LPA Boundary	National Highway
District Boundary	State Highway
Taluk Boundary	Major District Road
Municipal Boundary	Village Roads
Conurbation Boundary	Railway Lines
Village Boundary	Existing Roads
Survey Boundary	Existing Roads To Be Widened
Electric Power Lines	Proposed Roads
Nala/Canal/River	STRR
Tank	ITRR
Hillocks	IRR
Existing Devlopments	Radial Roads
Forest	

N
W E
S

0 175 350 700 1,050 1,400 Meters

Government of Karnataka
Anekal
Planning Authority

Member Secretary
Anekal
Planning Authority

Chairman
Anekal
Planning Authority

TITLE

PROPOSED CIRCULATION MAP

SCALE: 1:10,000

GRID No. : 22

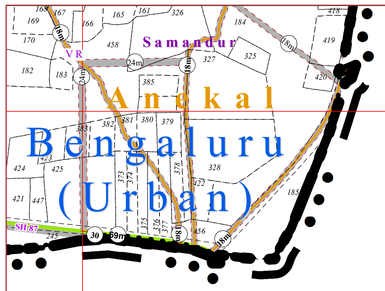

PROPOSED CIRCULATION PLAN FOR ANEKAL LOCAL PLANNING AREA

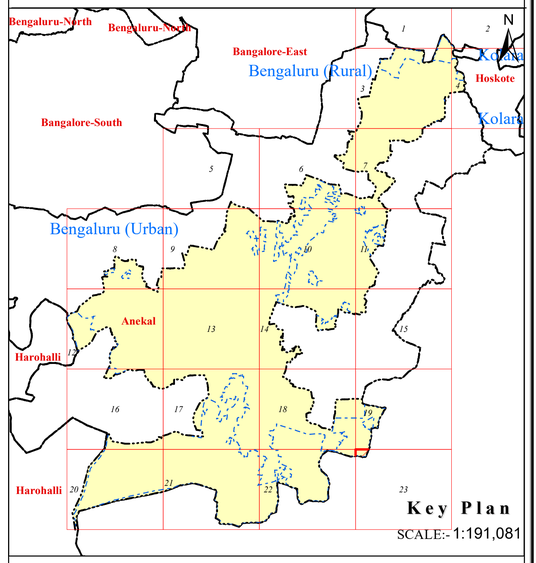

INDEX

LPA Boundary	National Highway
District Boundary	State Highway
Taluk Boundary	Major District Road
Municipal Boundary	Village Roads
Conurbation Boundary	Railway Lines
Village Boundary	Existing Roads
Survey Boundary	Existing Roads To Be Widened
Electric Power Lines	Proposed Roads
Nala/Canal/River	STRR
Tank	ITRR
Hillocks	IRR
Existing Devlopments	Radial Roads
Forest	

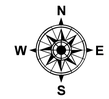

0 175 350 700 1,050 1,400 Meters

Government of Karnataka
Anekal
Planning Authority

Member Secretary
Anekal
Planning Authority

Chairman
Anekal
Planning Authority

TITLE		
	PROPOSED CIRCULATION MAP	SCALE: 1:10,000
		GRID No. : 23